# 闽清县禁止开垦陡坡地范围分布示意图

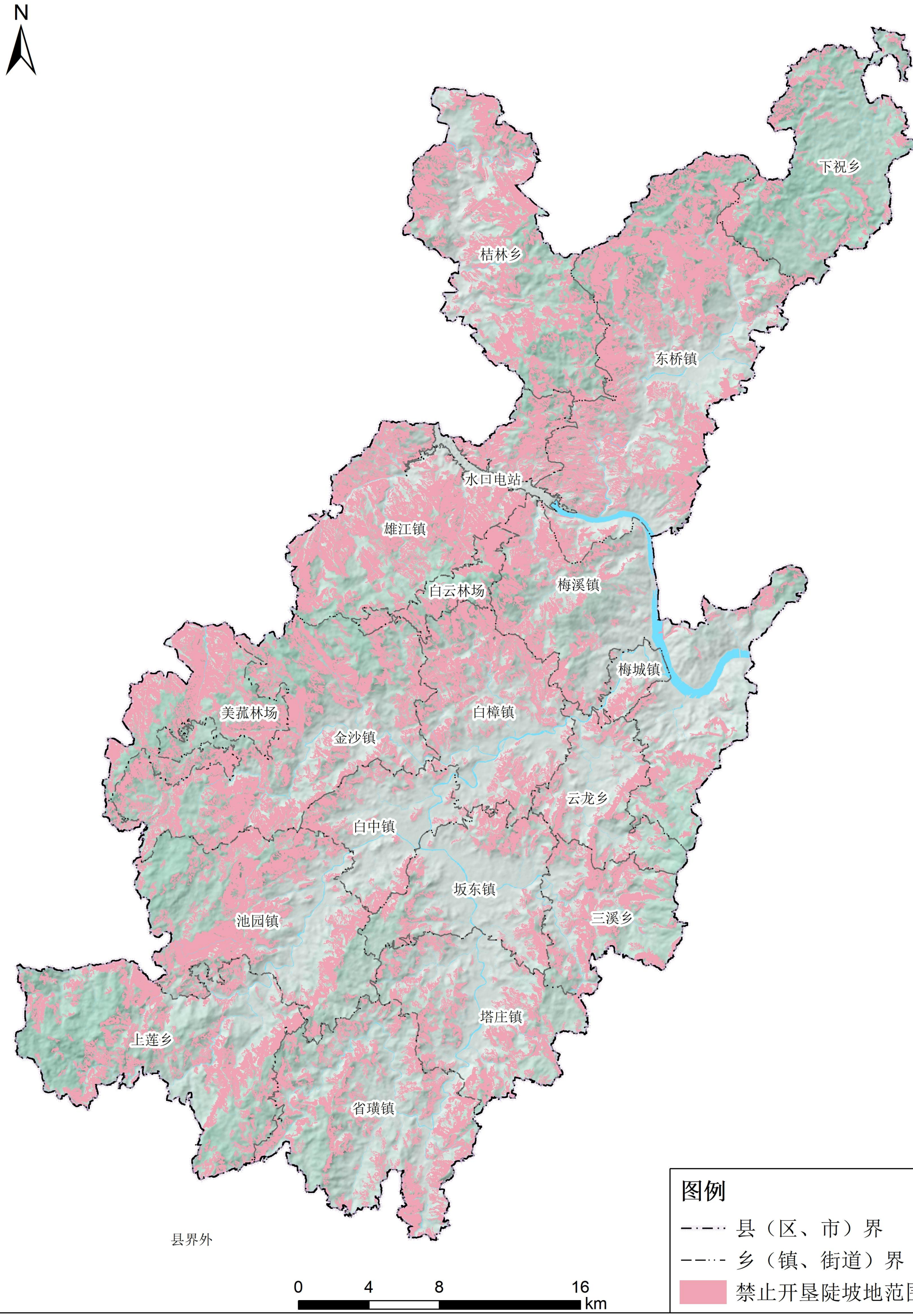

# 闽清县塔庄镇禁止开垦陡坡地范围分布示意图

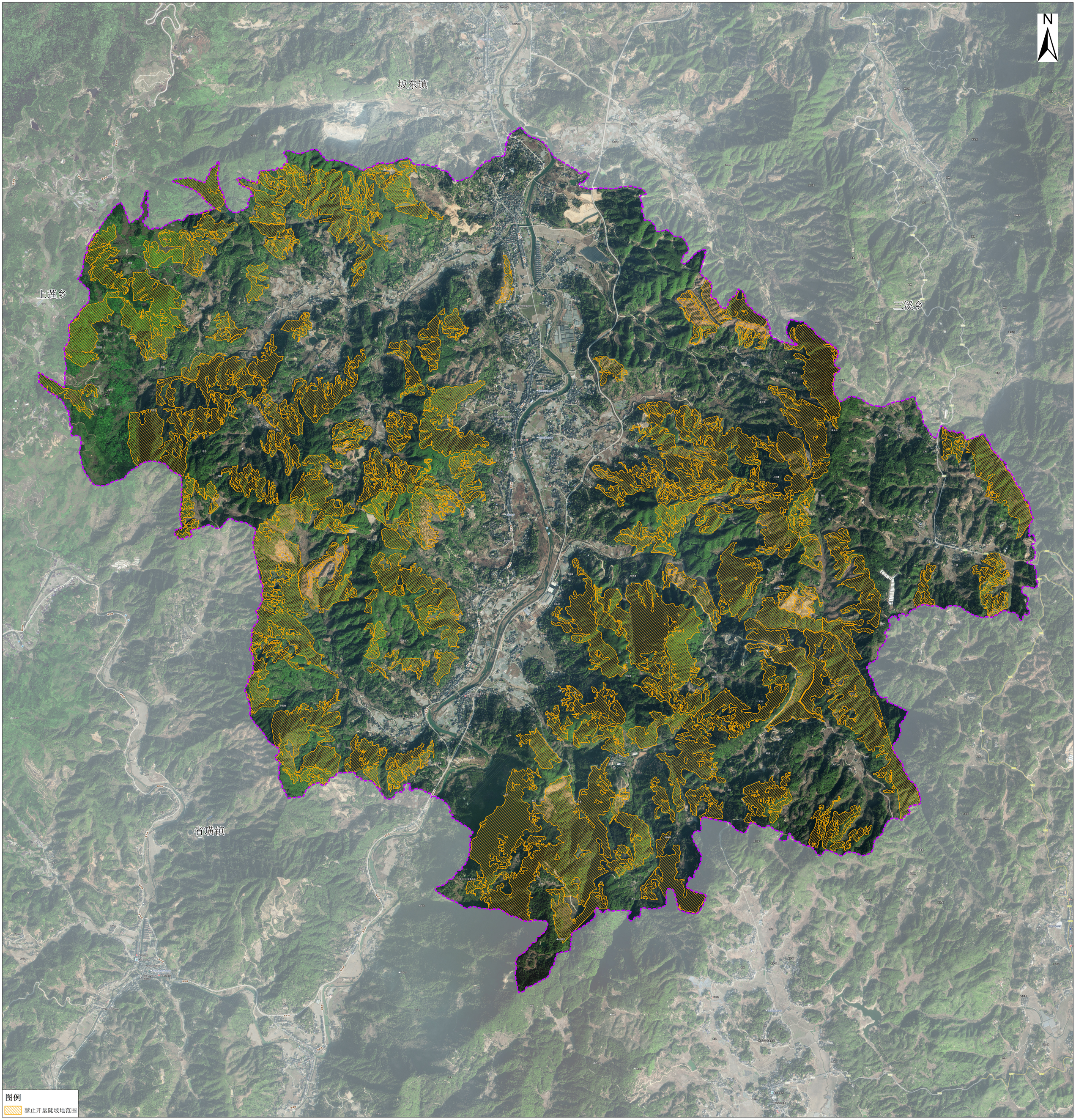


1:10000

# 闽清县白樟镇禁止开垦陡坡地范围分布示意图

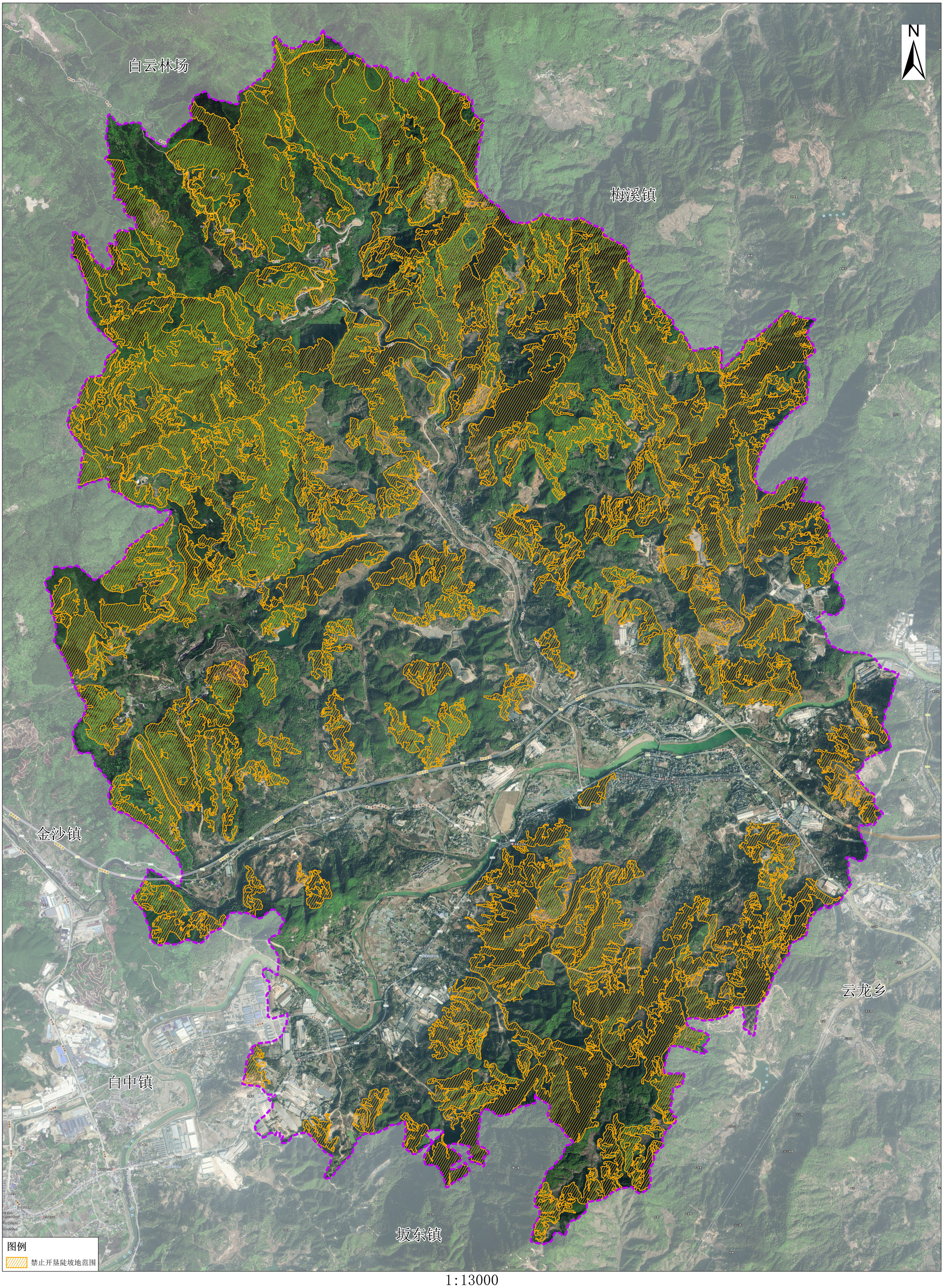


1:13000

# 闽清县白中镇禁止开垦陡坡地范围分布示意图

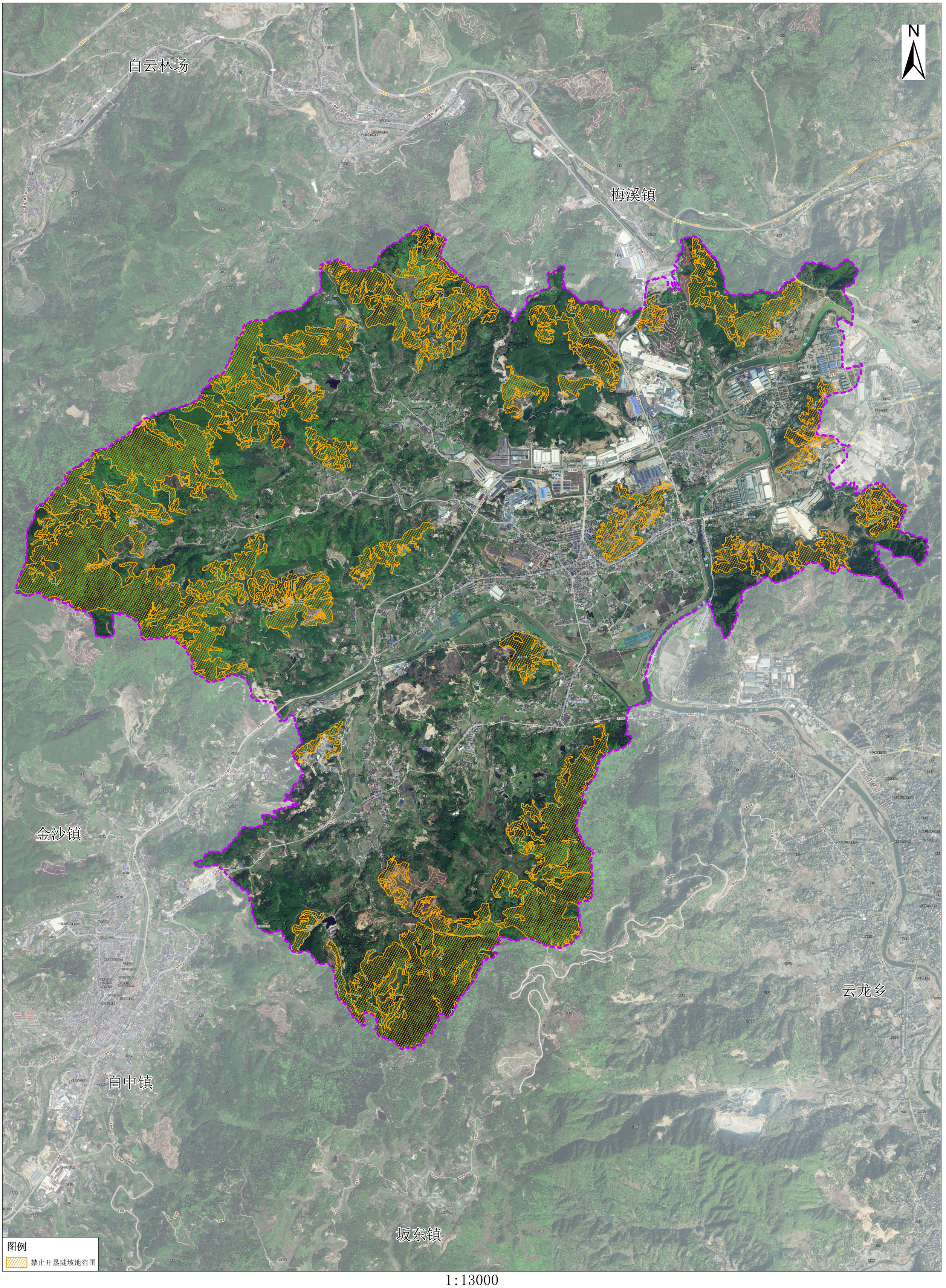


1:13000

# 闽清县坂东镇禁止开垦陡坡地范围分布示意图

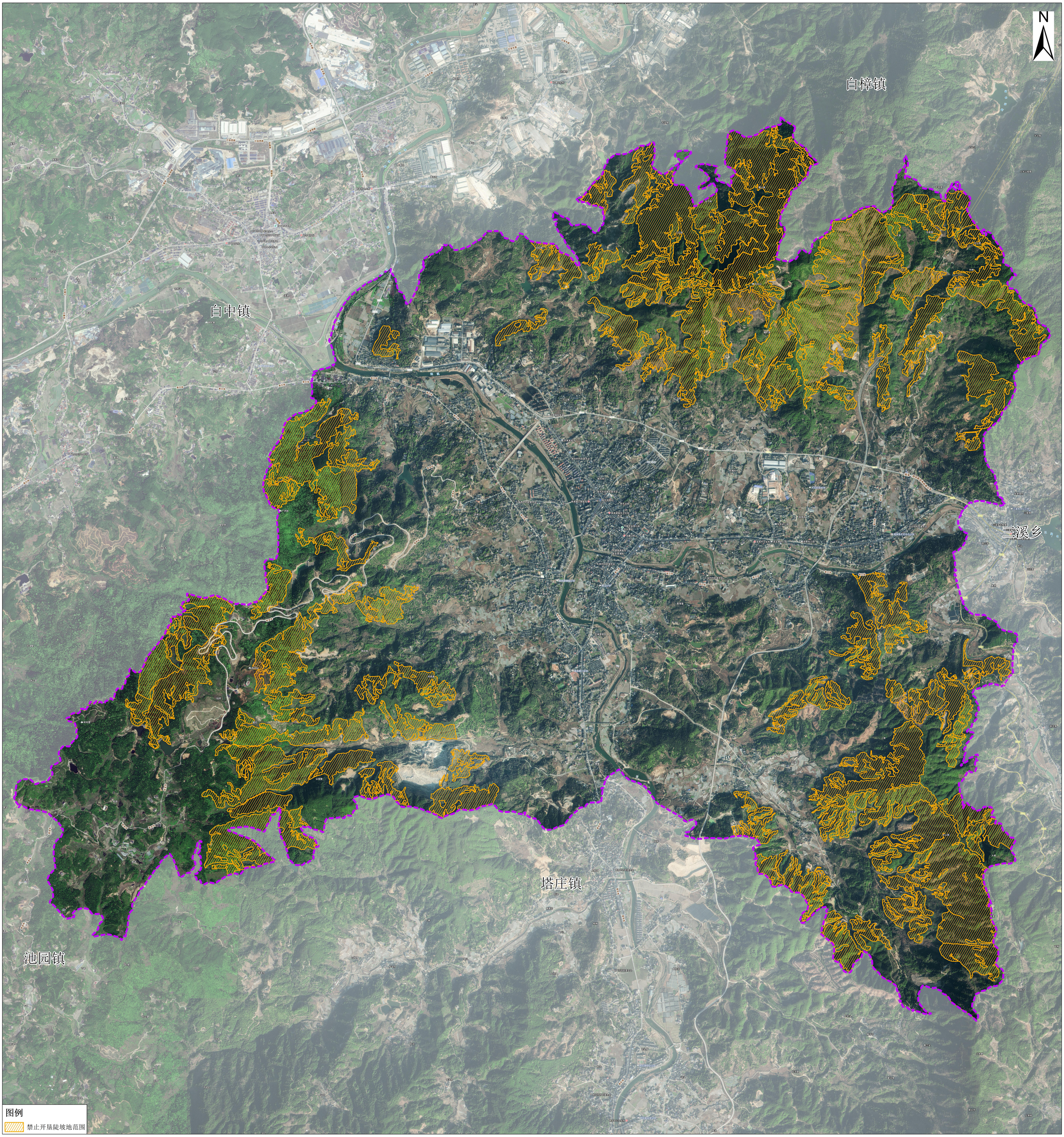


1:12000

# 闽清县池园镇禁止开垦陡坡地范围分布示意图

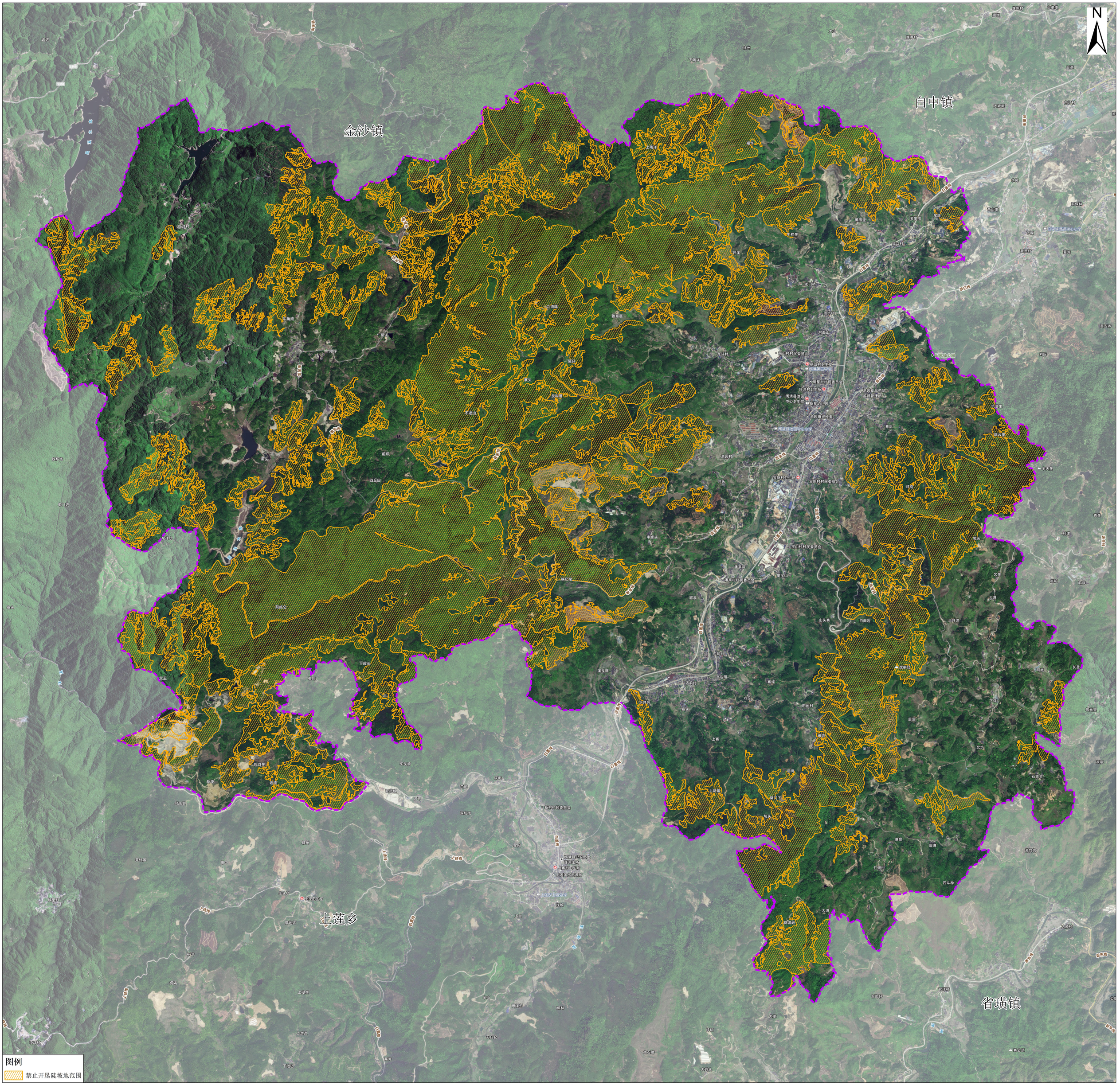


1:14000

# 闽清县东桥镇禁止开垦陡坡地范围分布示意图

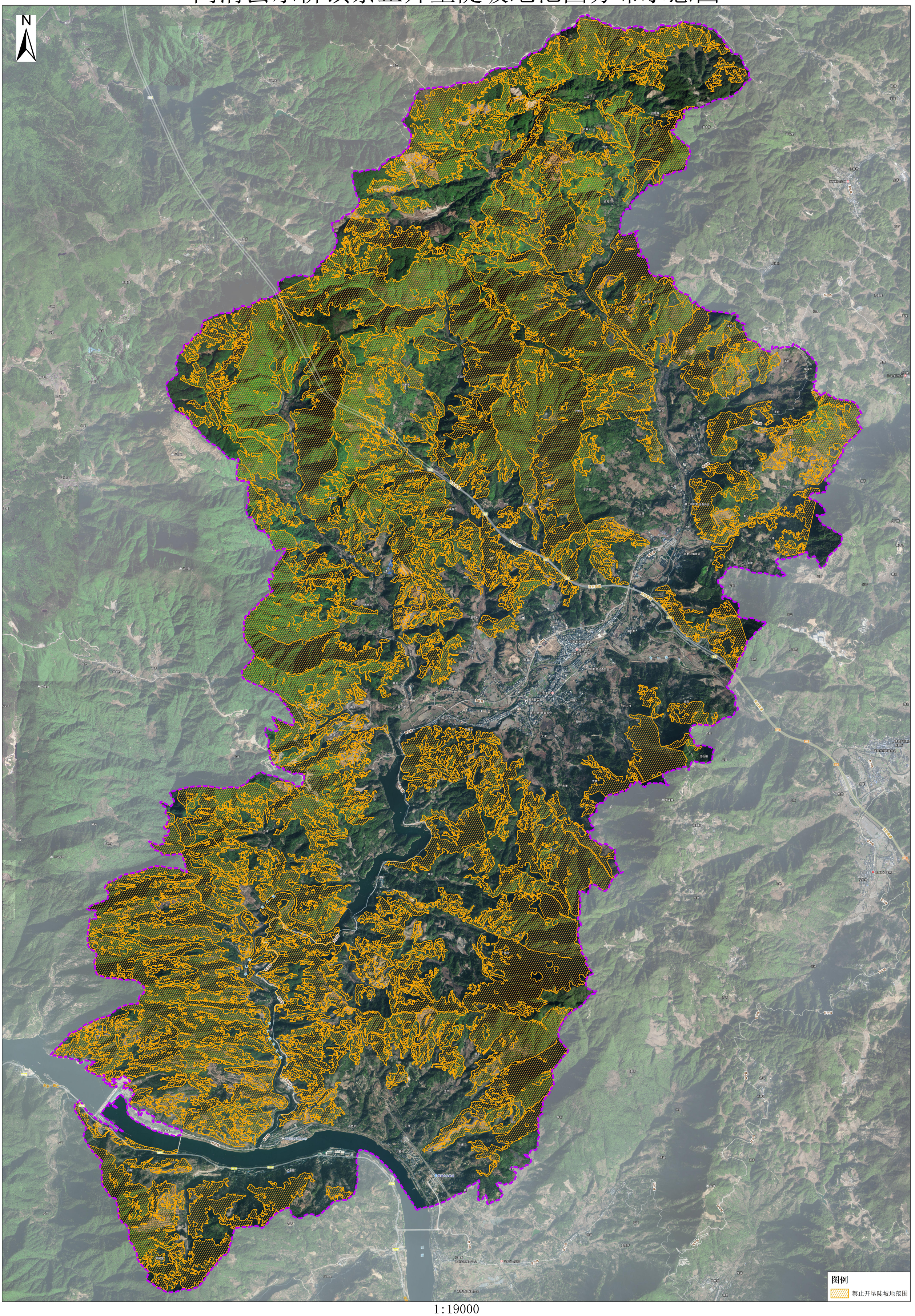


1:19000

# 闽清县金沙镇禁止开垦陡坡地范围分布示意图

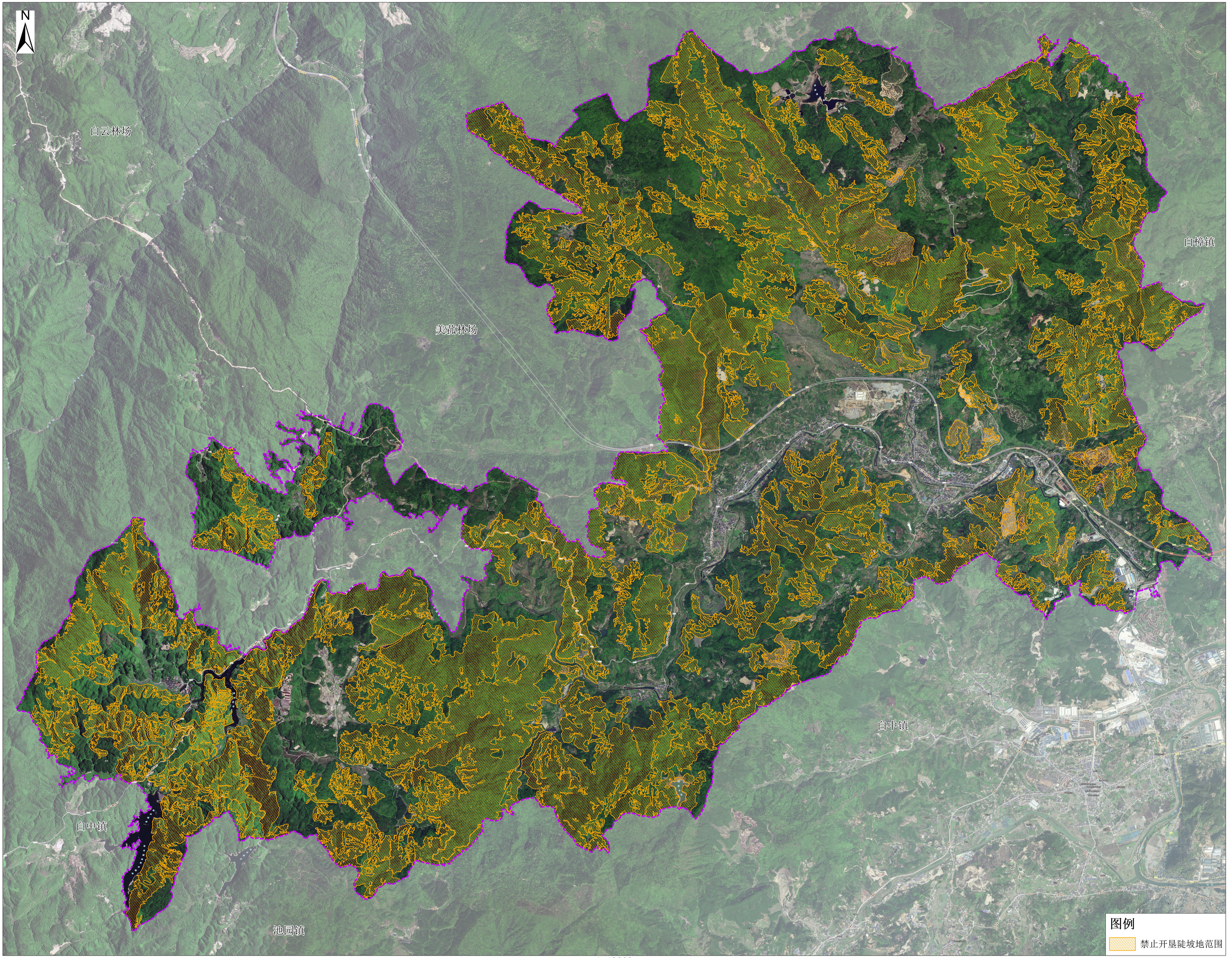


1:13000

# 闽清县桔林乡禁止开垦陡坡地范围分布示意图

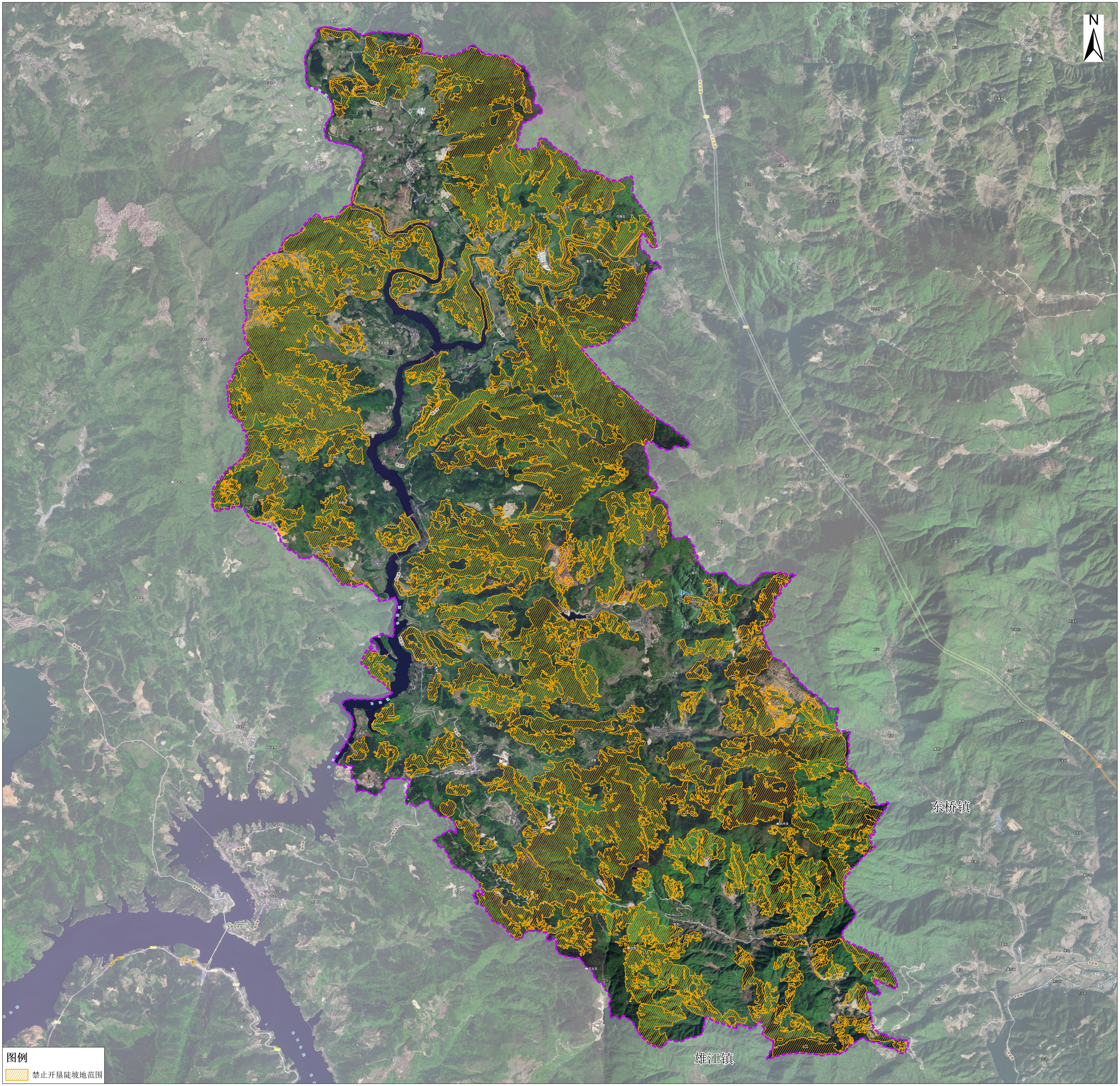


1:18000

# 闽清县梅城镇禁止开垦陡坡地范围分布示意图

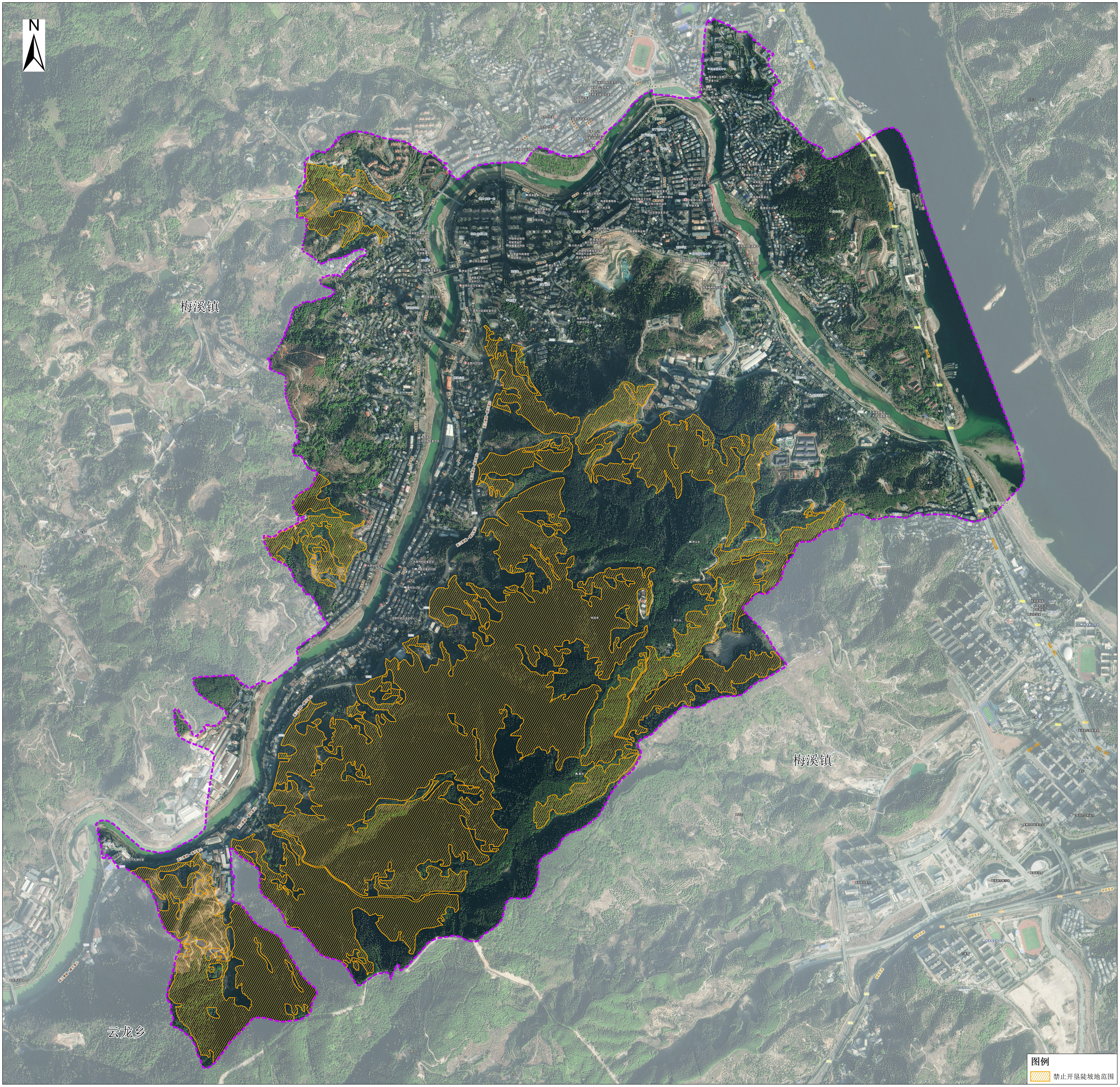


1:5000

# 闽清县梅溪镇禁止开垦陡坡地范围分布示意图

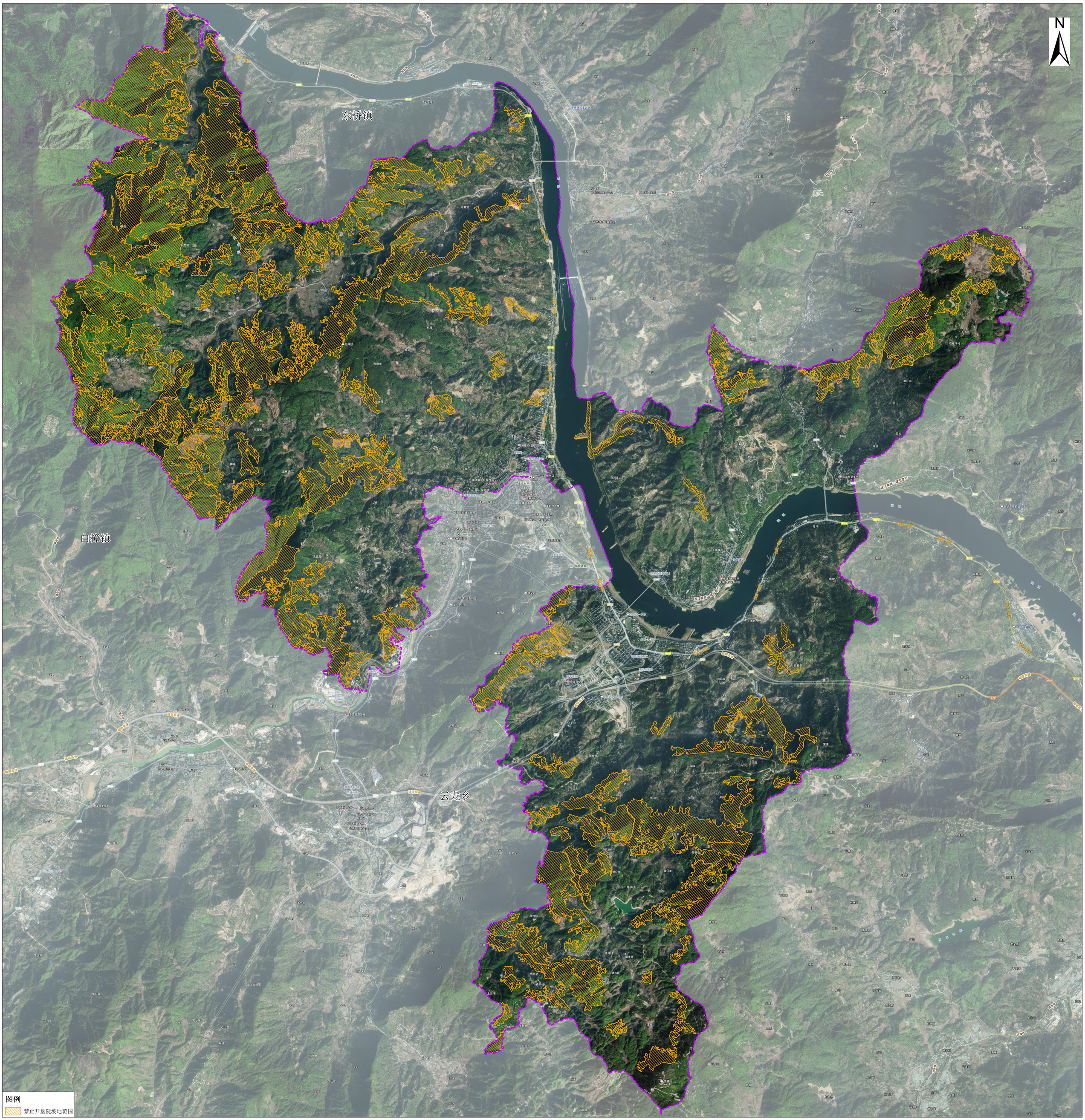


1:15000

# 闽清县三溪乡禁止开垦陡坡地范围分布示意图

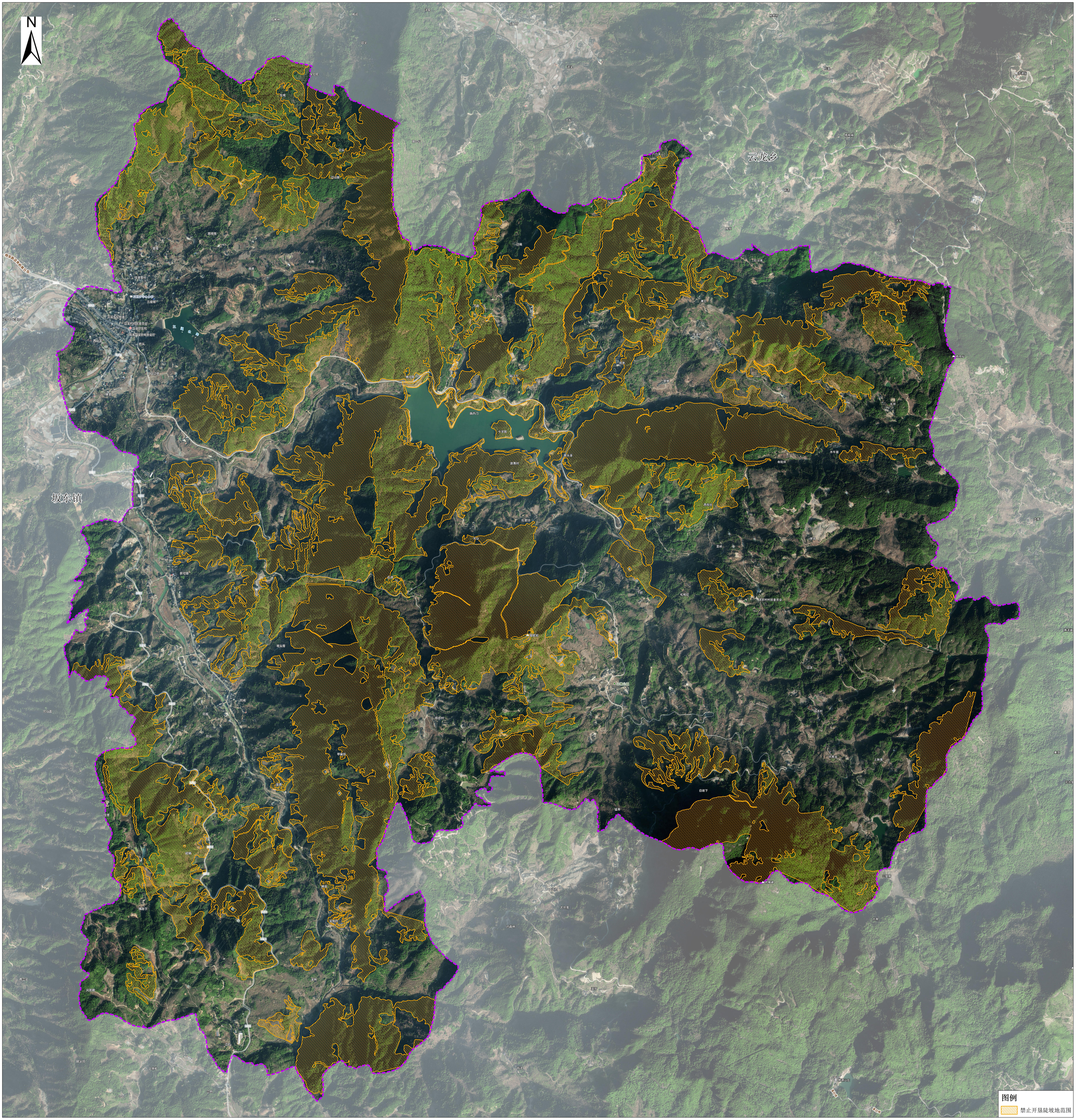


1:7000

# 闽清县上莲乡禁止开垦陡坡地范围分布示意图




1:13000

# 闽清县省璜镇禁止开垦陡坡地范围分布示意图

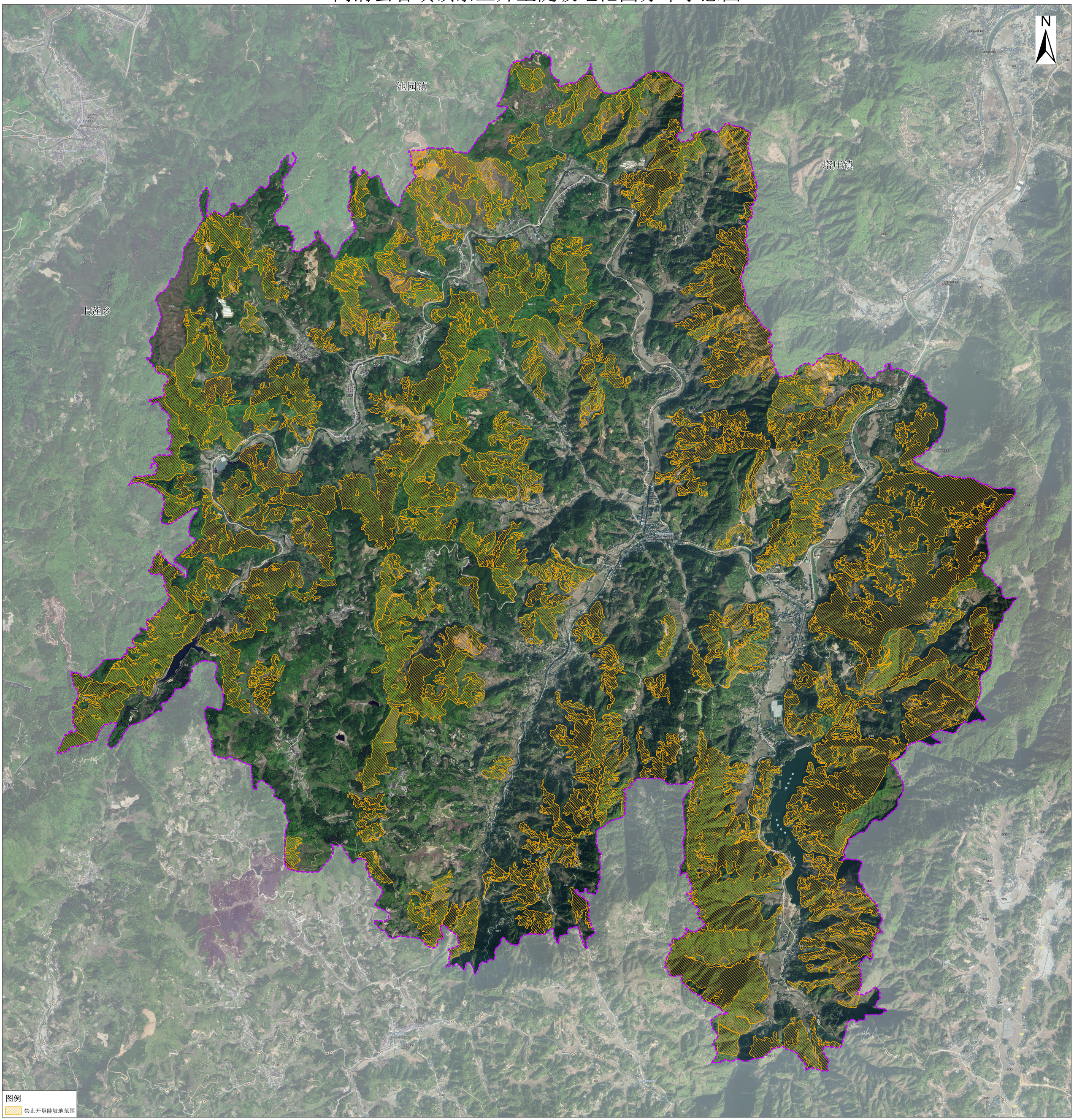


1:11000

# 闽清县下祝乡禁止开垦陡坡地范围分布示意图

N

省璜镇

图例

禁止开垦陡坡地范围

1:11000

# 闽清县雄江镇禁止开垦陡坡地范围分布示意图

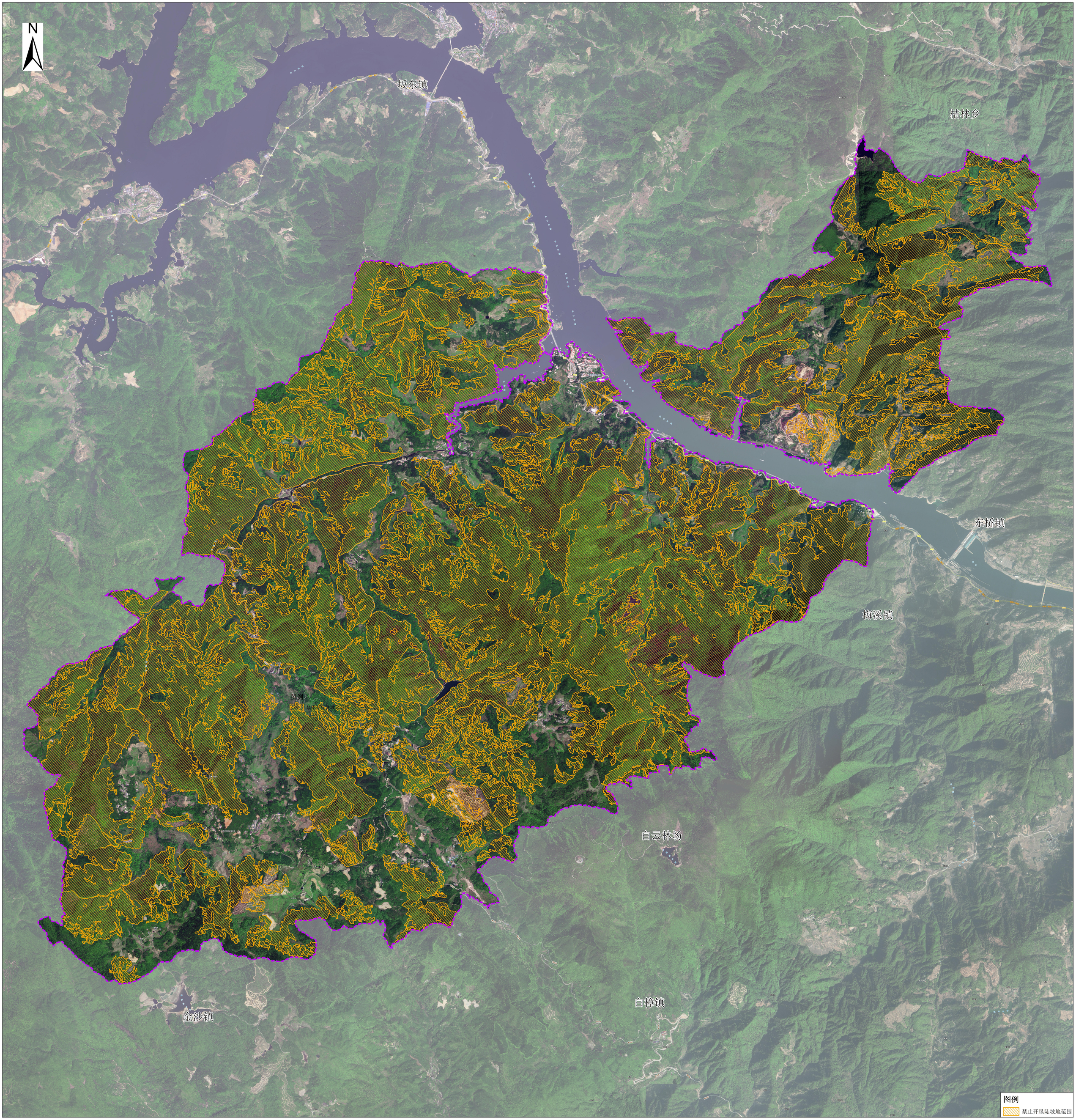


1:13000

# 闽清县云龙乡禁止开垦陡坡地范围分布示意图

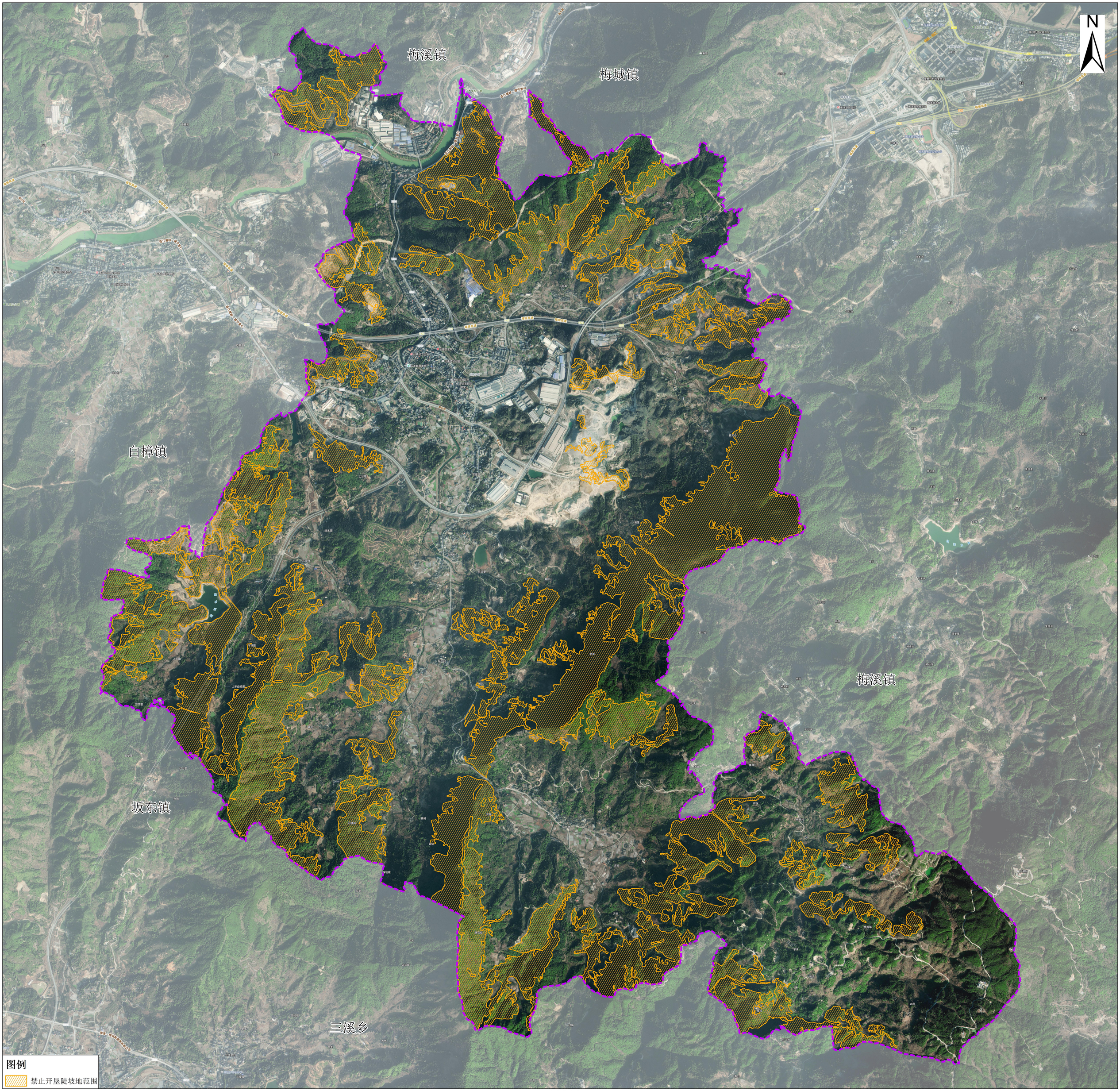


1:10000

# 闽清县白云林场禁止开垦陡坡地范围分布示意图

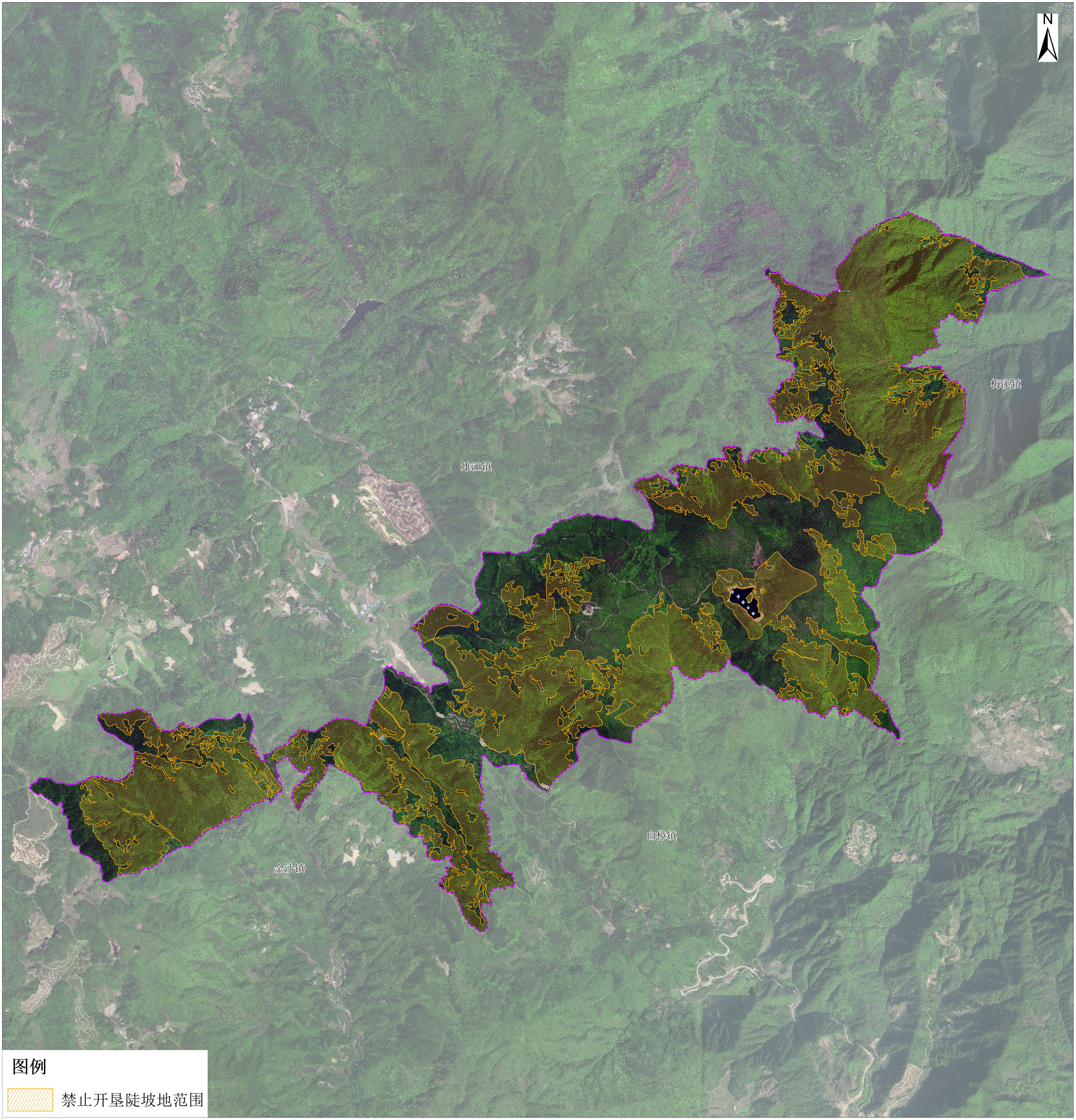


1:10000

# 闽清县美菰林场禁止开垦陡坡地范围分布示意图

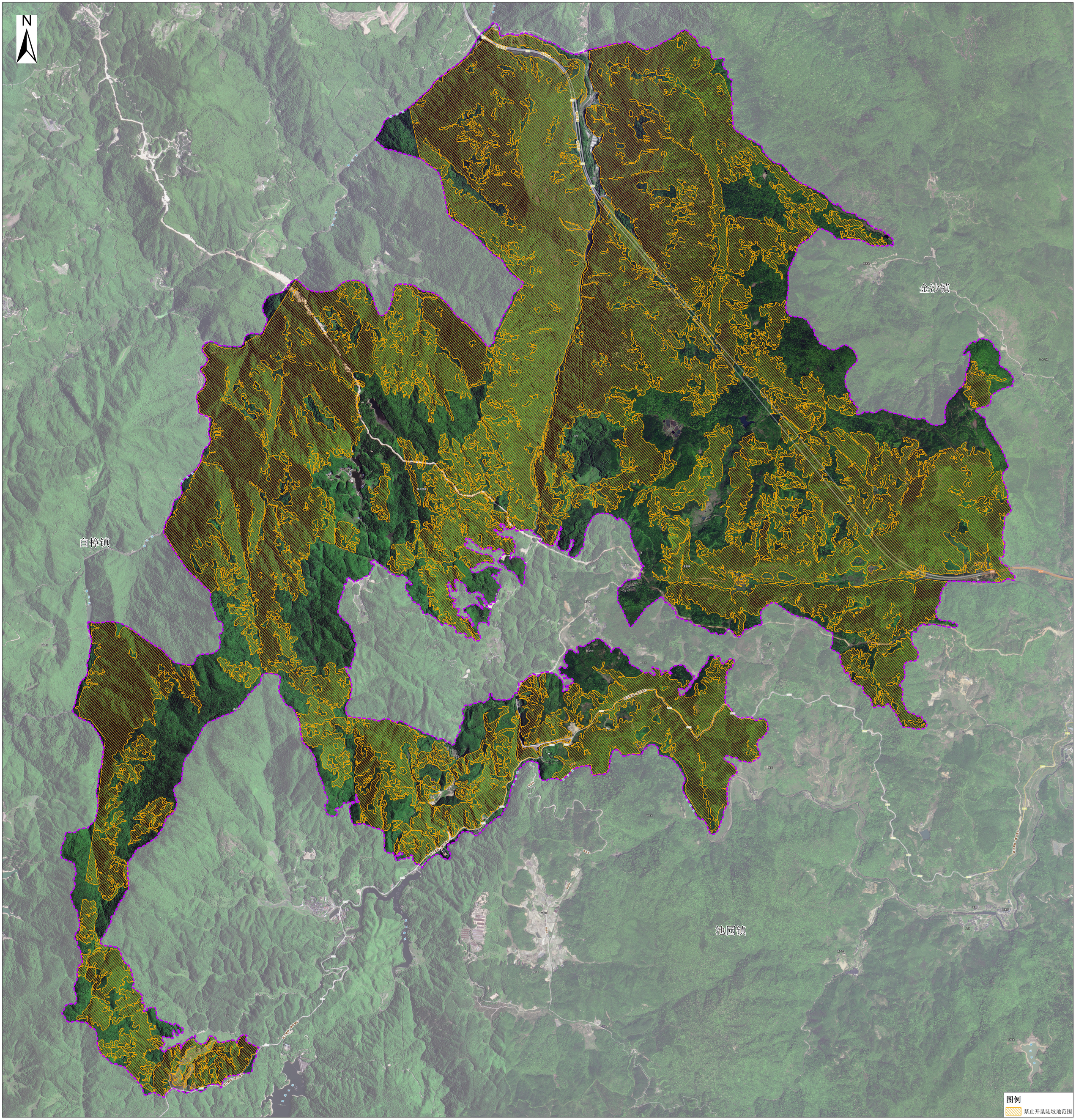


1:9000